


0 2.5 m 5 m 10 m

SCALE: 1:100



Notes

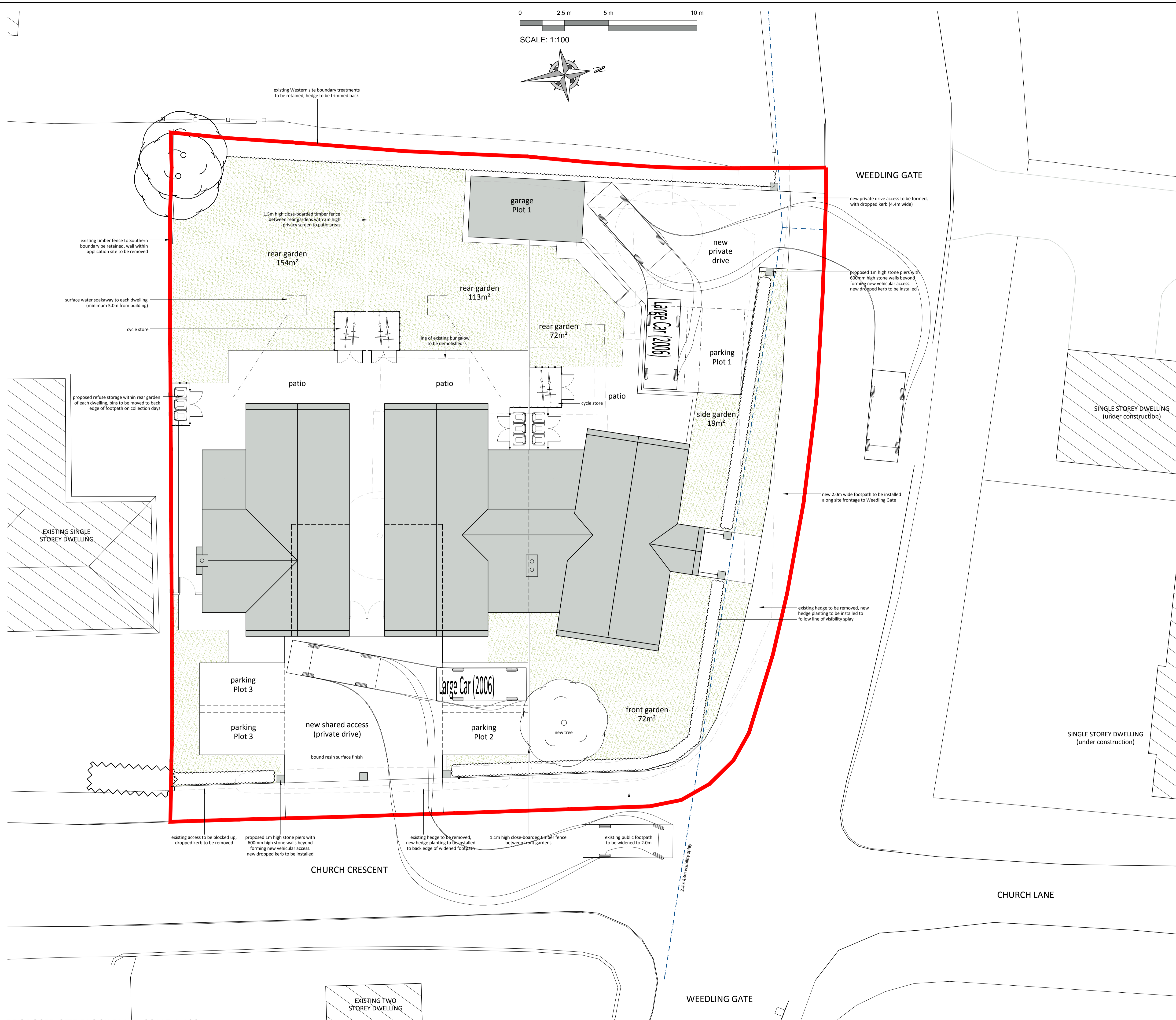

1. Do not scale drawing. If in doubt contact DMS Architecture Ltd.
2. All dimensions are in millimetres unless noted otherwise.
3. Not for construction unless otherwise shown.
4. When appropriate, this drawing to be read in conjunction with project specific Designers Risk Assessments, produced in accordance with requirements of Regulation 13 of the Construction (Design and Management) Regulations 2007.
5. The design shown on this drawing is the property of DMS Architecture Ltd and is not to be used or the drawing copied, communicated or disclosed, in whole or in part, except in accordance with a contract, licence or agreement in writing with DMS Architecture Ltd.



SITE LOCATION PLAN SCALE 1:1250

0 25 m 50 m 100 m

SCALE: 1:1250



PROPOSED SITE BLOCK PLAN SCALE 1:100

**AMENDED
DRAWING**

D	14-11-19	Proposed floor area of each dwelling reduced	MS	--
C	08-10-19	Vehicular entrance arrangement to Plot 1 amended. Vehicle tracking added. Parking to Plots 2 & 3 adjusted	MS	--
B	18-09-19	Vehicular entrance arrangement to Plots 2 & 3 amended. Vehicle tracking added	MS	--
A	14-08-19	Plot 01 chimney relocated/combined with Plot 02. Cycle stores added to each plot	JPE	DM

REV.	DATE	DESCRIPTION	DRN	CKD.
------	------	-------------	-----	------



THE OLD POLICE STATION, HIGH STREET
NORMANTON, WF6 2AL
Tel: 01924 899749

E-mail: mail@dmsarchitecture.co.uk www.dmsarchitecture.co.uk

PROJECT
PROPOSED RESIDENTIAL DEVELOPMENT ON LAND ADJACENT TO WEEDLING GATE & CHURCH CRESCENT STUTTON, TADCASTER

TITLE
SITE LOCATION PLAN AND PROPOSED SITE BLOCK PLAN

STAGE
PLANNING

PROJECT No. 1434	DRAWING No. A(20)001	REV. D
SCALE 1:100 & 1:1250 @ A1	DATE AUGUST 2019	
DRAWN MS & JPE	CHECKED MS	